PRELIMINARY
NOT FOR
CONSTRUCTION

MDOT
MISSISSIPPI DEPARTMENT OF TRANSPORTATION

DESIGNED BY: GARVER
DETAILED BY:
CHECKED BY:
DATE:

FMS CON: 108635/800000
PROJECT NO.: FBLD-6945-00(013)
COUNTY: HINDS, MADISON, RANKIN

BOB ANTHONY PARKWAY

SHEET ID

SHEET NO.

PLAN-PROFILE SHEET

2/2/2024 1:50:26 PM Named Boundary - Roll Plot.dgn



CURVE ML
Δ = 42°56'19.689" (RT)
D = 3°30'0.000"
L = 1226.823'
T = 643.831'
R = 1637.022'
BK S85°45'55.952"E
AH S42°49'36.263"E
PC 12+99.296
PT 25+26.119

CURVE ML
Δ = 10°12'10.590" (LT)
D = 1°0'0.000"
L = 1020.294'
T = 511.499'
R = 5729.578'
BK S42°49'36.263"E
AH S53°01'46.853"E
PC 32+71.642
PT 42+91.936

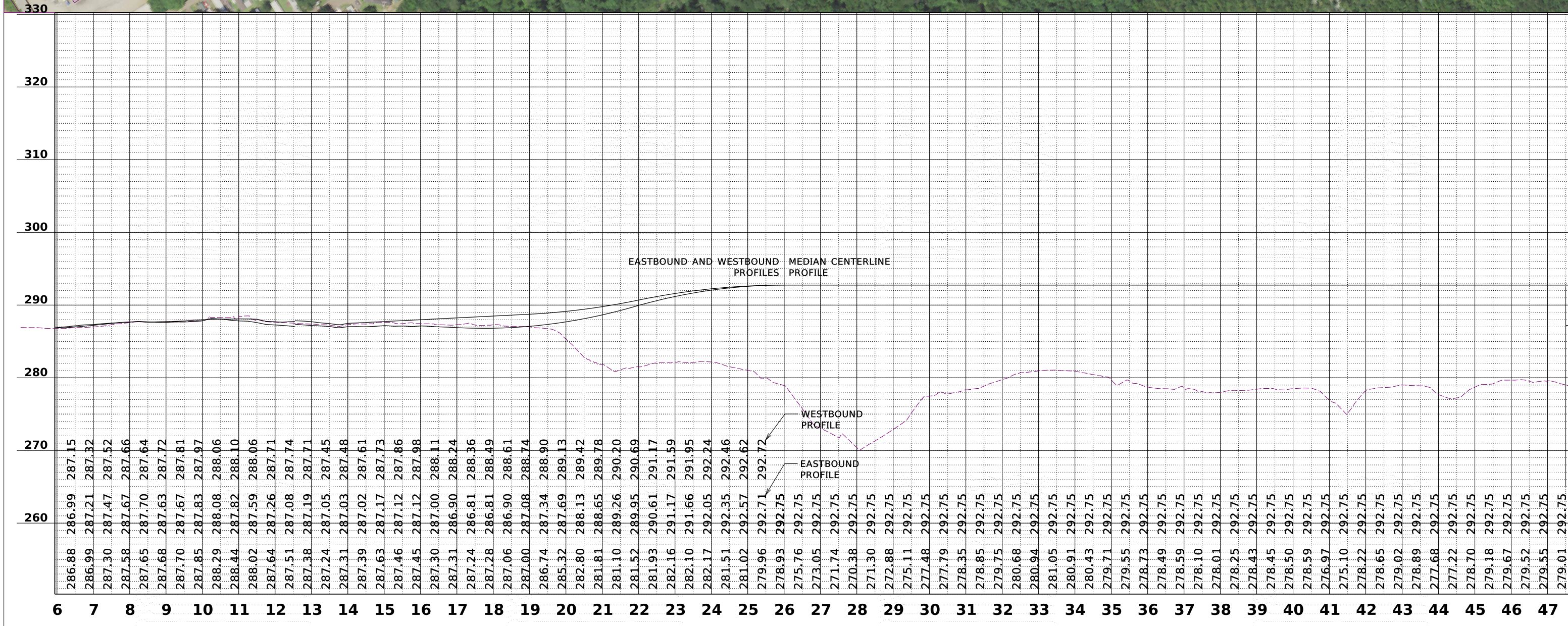

287.15	286.99	286.88
287.32	287.21	286.99
287.52	287.47	287.30
287.66	287.67	287.58
287.64	287.70	287.65
287.72	287.63	287.68
287.81	287.67	287.70
287.97	287.83	287.85
288.06	288.08	288.29
288.10	287.82	288.44
288.06	287.59	288.02
287.71	287.26	287.64
287.74	287.08	287.51
287.71	287.19	287.38
287.45	287.05	287.24
287.48	287.03	287.31
287.61	287.02	287.39
287.73	287.17	287.63
287.86	287.12	287.46
287.98	287.12	287.45
288.11	287.00	287.30
288.24	286.90	287.31
288.36	286.81	287.24
288.49	286.81	287.28
288.61	286.90	287.06
288.74	287.08	287.00
288.90	287.34	286.74
289.13	287.69	285.32
289.42	288.13	282.80
289.78	288.65	281.81
290.20	289.26	281.10
290.69	289.95	281.52
291.17	290.61	281.93
291.59	291.17	282.16
291.95	291.66	282.10
292.24	292.05	282.17
292.46	292.35	281.51
292.62	292.57	281.02
292.72	292.71	279.96
	292.75	278.93
	292.75	275.76
	292.75	273.05
	292.75	271.74
	292.75	270.38
	292.75	271.30
	292.75	272.88
	292.75	275.11
	292.75	277.48
	292.75	277.79
	292.75	278.35
	292.75	278.85
	292.75	279.75
	292.75	280.68
	292.75	280.94
	292.75	281.05
	292.75	280.91
	292.75	280.43
	292.75	279.71
	292.75	279.55
	292.75	278.73
	292.75	278.49
	292.75	278.59
	292.75	278.10
	292.75	278.01
	292.75	278.25
	292.75	278.43
	292.75	278.45
	292.75	278.50
	292.75	278.59
	292.75	276.97
	292.75	275.10
	292.75	278.22
	292.75	278.65
	292.75	279.02
	292.75	278.89
	292.75	277.68
	292.75	277.22
	292.75	278.70
	292.75	279.18
	292.75	279.67
	292.75	279.52
	292.75	279.55
	292.75	279.01



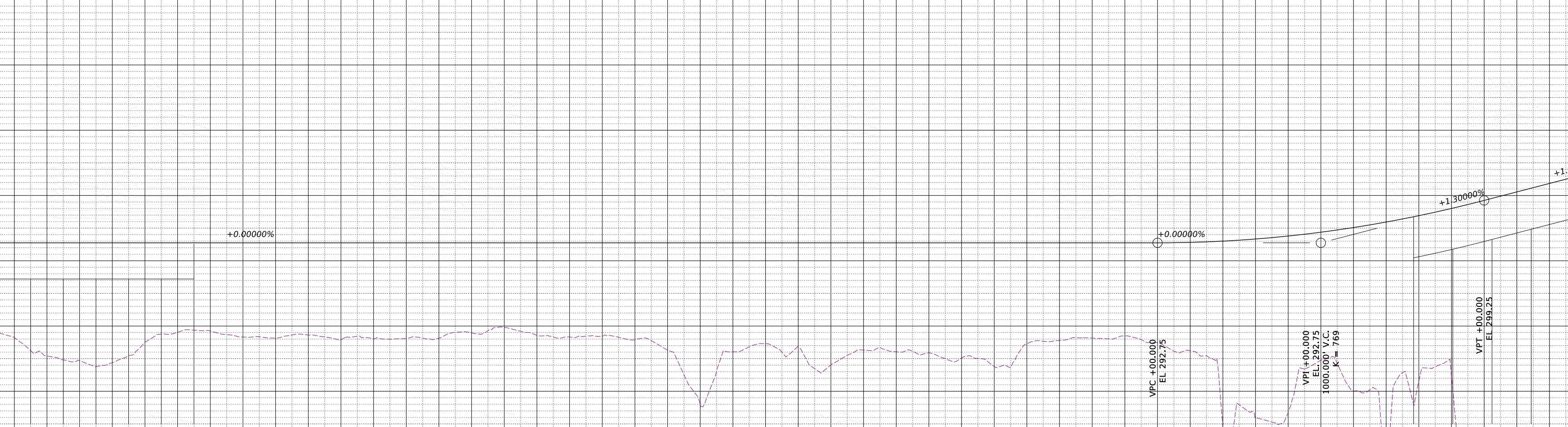

48	292.75	278.24
	292.75	276.22
49	292.75	275.41
	292.75	274.81
50	292.75	274.70
	292.75	273.77
51	292.75	274.39
	292.75	275.48
52	292.75	277.52
	292.75	278.76
53	292.75	279.04
	292.75	279.37
54	292.75	279.25
	292.75	278.69
55	292.75	278.32
	292.75	278.35
56	292.75	278.16
	292.75	278.62
57	292.75	278.63
	292.75	278.33
58	292.75	277.87
	292.75	278.44
59	292.75	278.06
	292.75	278.00
60	292.75	278.08
	292.75	278.16
61	292.75	278.14
	292.75	279.03
62	292.75	278.95
	292.75	279.29
63	292.75	279.79
	292.75	279.19
64	292.75	278.57
	292.75	278.34
65	292.75	278.33
	292.75	278.44
66	292.75	278.41
	292.75	278.28
67	292.75	277.89
	292.75	277.76
68	292.75	276.30
	292.75	272.55
69	292.75	267.99
	292.75	273.05
70	292.75	276.05
	292.75	276.81
71	292.75	277.29
	292.75	275.99
72	292.75	276.76
	292.75	273.48
73	292.75	274.04
	292.75	275.52
74	292.75	276.31
	292.75	276.73
75	292.75	276.05
	292.75	276.15
76	292.75	275.92
	292.75	275.00
77	292.75	275.08
	292.75	275.03
78	292.75	273.80
	292.75	273.62
79	292.75	277.29
	292.75	277.67
80	292.75	277.78
	292.75	278.24
81	292.75	278.17
	292.75	278.05
82	292.75	278.48
	292.75	277.90
83	292.75	277.46
	292.77	276.15
84	292.82	276.21
	292.90	275.45
85	293.01	264.46
	293.16	267.94
86	293.33	265.96
	293.55	265.30
87	293.79	266.77
	294.07	273.41
88	294.38	274.77
	294.72	274.27
89	295.09	270.03
	295.50	270.24
90	295.94	262.47
	296.41	272.85
91	296.91	271.59
	297.45	273.76
92	298.01	272.36
	298.62	258.28
93	299.25	258.10
	299.90	257.38
94	300.55	257.77
	301.20	257.49
95	301.85	260.29
	302.50	263.21



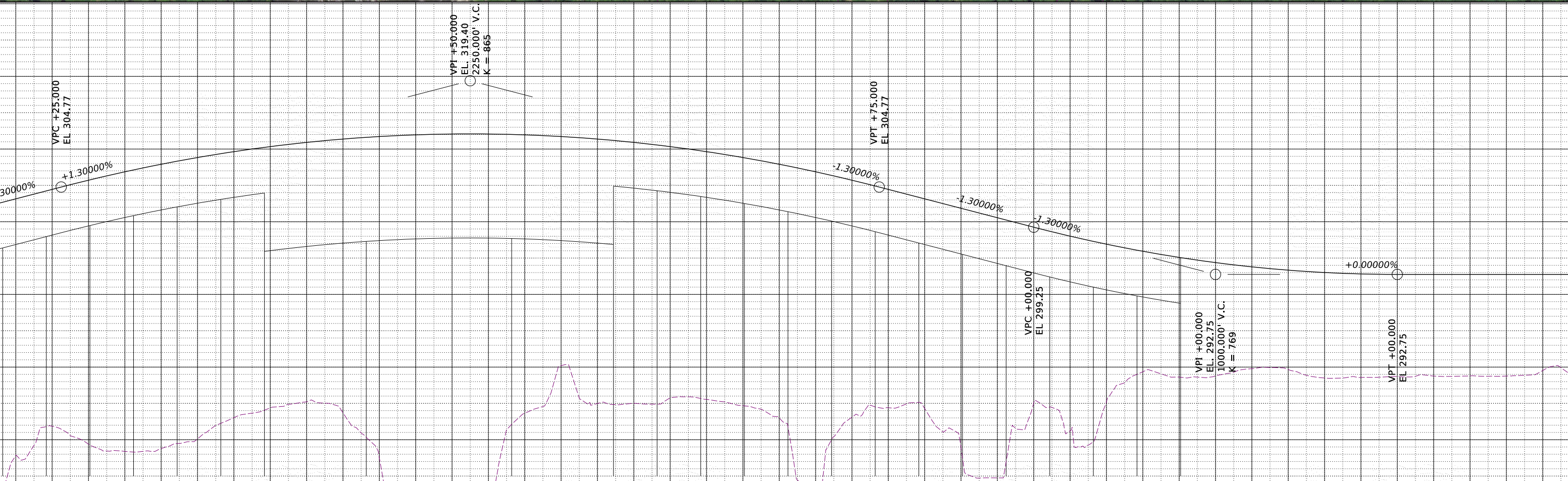

96	303.15	267.81
	303.80	269.20
97	304.45	271.85
	305.10	270.57
98	305.72	269.39
	306.31	268.45
99	306.87	268.39
	307.41	268.40
100	307.91	268.78
	308.39	269.49
101	308.84	270.12
	309.26	271.96
102	309.65	273.04
	310.01	273.66
103	310.34	274.38
	310.64	274.86
104	310.92	275.21
	311.16	275.03
105	311.38	273.71
	311.57	270.94
106	311.73	267.54
	311.86	253.06
107	311.96	252.16
	312.03	251.64
108	312.07	244.05
	312.09	250.24
109	312.07	258.74
	312.03	271.37
110	311.96	273.66
	311.86	274.57
111	311.73	280.20
	311.57	275.72
112	311.38	274.99
	311.16	274.83
113	310.92	275.02
	310.64	274.89
114	310.34	275.78
	310.01	275.91
115	309.65	275.56
	309.26	275.21
116	308.84	274.68
	308.39	274.22
117	307.91	272.98
	307.41	264.46
118	306.87	263.35
	306.31	270.42
119	305.72	273.10
	305.10	274.77
120	304.45	274.40
	303.80	274.96
121	303.15	274.30
	302.50	271.09
122	301.85	268.94
	301.20	264.73
123	300.55	264.75
	299.90	271.58
124	299.25	275.03
	298.62	274.45
125	298.01	271.23
	297.45	269.27
126	296.91	275.19
	296.41	277.82
127	295.94	279.35
	295.50	279.07
128	295.09	278.62
	294.72	278.62
129	294.38	278.79
	294.07	279.28
130	293.79	279.78
	293.55	279.92
131	293.33	279.66
	293.16	278.87
132	293.01	278.49
	292.90	278.51
133	292.82	278.57
	292.77	278.61
134	292.75	278.69
	292.75	278.72
135	292.75	278.78
	292.75	278.72
136	292.75	278.78
	292.75	278.74
137	292.75	278.77
	292.75	278.87
138	292.75	279.52
	292.75	279.92



CURVE ML
Δ = 13°46'44.972" (LT)
D = 1°0'0.000"
L = 1377.916'
T = 692.298'
R = 5729.578'
BK S53°01'46.853"E
AH S66°48'31.825"E
PC 151+76.006
PT 165+53.922

CURVE ML
Δ = 13°40'51.603" (RT)
D = 1°30'0.000"
L = 912.067'
T = 458.213'
R = 3819.719'
BK S66°48'31.825"E
AH S53°07'40.222"E
PC 171+41.979
PT 180+54.046

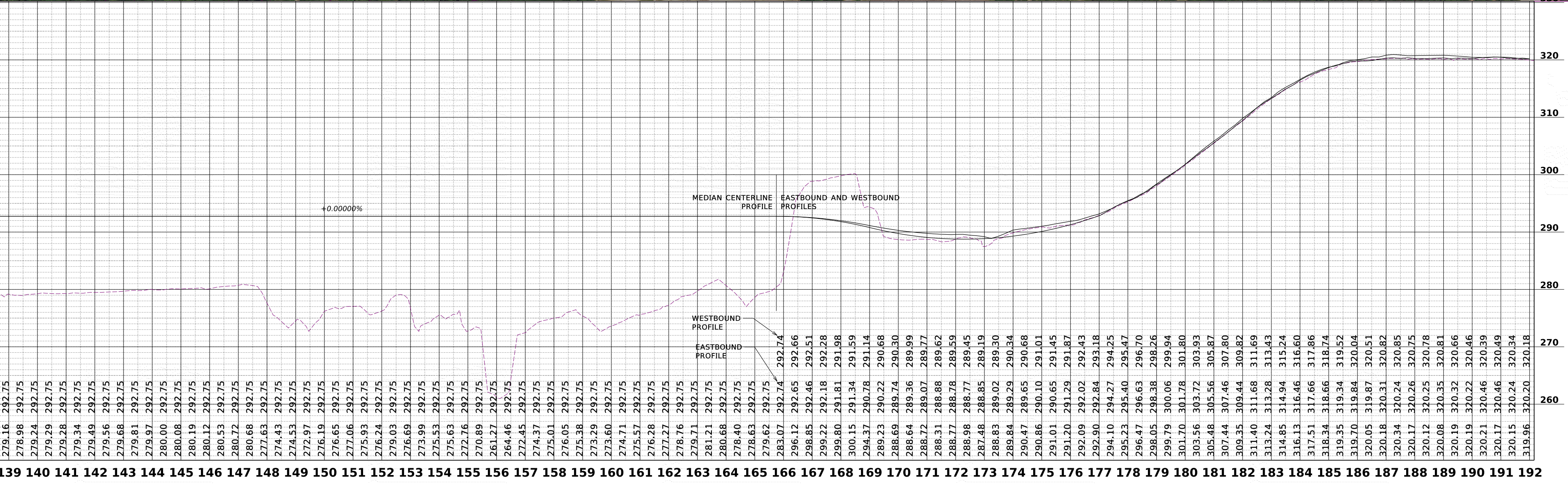

	WESTBOUND PROFILE	EASTBOUND PROFILE	
139		292.75	279.16
		292.75	278.98
140		292.75	279.24
		292.75	279.29
141		292.75	279.28
		292.75	279.34
142		292.75	279.49
		292.75	279.56
143		292.75	279.68
		292.75	279.81
144		292.75	279.97
		292.75	280.00
145		292.75	280.08
		292.75	280.19
146		292.75	280.12
		292.75	280.53
147		292.75	280.72
		292.75	280.68
148		292.75	277.63
		292.75	274.43
149		292.75	274.53
		292.75	272.97
150		292.75	276.19
		292.75	276.65
151		292.75	277.06
		292.75	275.93
152		292.75	276.24
		292.75	279.03
153		292.75	276.69
		292.75	273.99
154		292.75	275.53
		292.75	275.63
155		292.75	272.76
		292.75	270.89
156		292.75	261.27
		292.75	264.46
157		292.75	272.45
		292.75	274.37
158		292.75	275.01
		292.75	276.05
159		292.75	275.38
		292.75	273.29
160		292.75	273.60
		292.75	274.71
161		292.75	275.57
		292.75	276.28
162		292.75	277.27
		292.75	278.76
163		292.75	279.71
		292.75	281.21
164		292.75	280.68
		292.75	278.40
165		292.75	278.63
		292.75	279.62
166	292.74	292.74	283.07
	292.66	292.65	296.12
167	292.51	292.46	298.85
	292.28	292.18	299.22
168	291.98	291.81	299.80
	291.59	291.34	300.15
169	291.14	290.78	294.37
	290.68	290.22	289.23
170	290.30	289.74	288.69
	289.99	289.36	288.64
171	289.77	289.07	288.72
	289.62	288.88	288.31
172	289.59	288.78	288.77
	289.45	288.77	288.98
173	289.19	288.85	287.48
	289.30	289.02	288.83
174	290.34	289.29	289.84
	290.68	289.65	290.47
175	291.01	290.10	290.86
	291.45	290.65	291.01
176	291.87	291.29	291.20
	292.43	292.02	292.09
177	293.18	292.84	292.90
	294.25	294.27	294.10
178	295.47	295.40	295.23
	296.70	296.63	296.47
179	298.26	298.38	298.05
	299.94	300.06	299.79
180	301.80	301.78	301.70
	303.93	303.72	303.56
181	305.87	305.56	305.48
	307.80	307.46	307.44
182	309.82	309.44	309.35
	311.69	311.68	311.40
183	313.43	313.28	313.24
	315.24	314.94	314.85
184	316.60	316.46	316.13
	317.86	317.66	317.51
185	318.74	318.66	318.34
	319.52	319.34	319.35
186	320.04	319.84	319.70
	320.51	319.87	320.05
187	320.82	320.31	320.18
	320.85	320.24	320.34
188	320.75	320.26	320.17
	320.78	320.25	320.12
189	320.81	320.35	320.08
	320.66	320.32	320.19
190	320.46	320.22	320.19
	320.39	320.46	320.21
191	320.49	320.46	320.17
	320.34	320.24	320.15
192	320.18	320.20	319.96

PRELIMINARY
NOT FOR
CONSTRUCTION

MDOT
MISSISSIPPI DEPARTMENT OF TRANSPORTATION

DESIGNED BY: GARVER
DETAILED BY:
CHECKED BY:
DATE:

FMS CON: 108635/800000
PROJECT NO.: FBLD-6945-00(013)
COUNTY: HINDS, MADISON, RANKIN

BOB ANTHONY PARKWAY

SHEET ID

SHEET NO.