

Welcome to the public meeting!

Here's what to expect:



Tell Us About Yourself

Fill out a mini survey to help us get to know *you*.



Project Team Presents

Learn what a mobility plan is, and what it means for Temple.



Provide Feedback

Tell us what matters most to you regarding mobility in Temple.



Project Team Presents

Learn about next steps and opportunities to provide input.



Q + A

Ask questions and speak with the project team directly.

**Fill out the
welcome survey!**



START HERE



(scan me)

*OR, type this link into
your internet browser:*

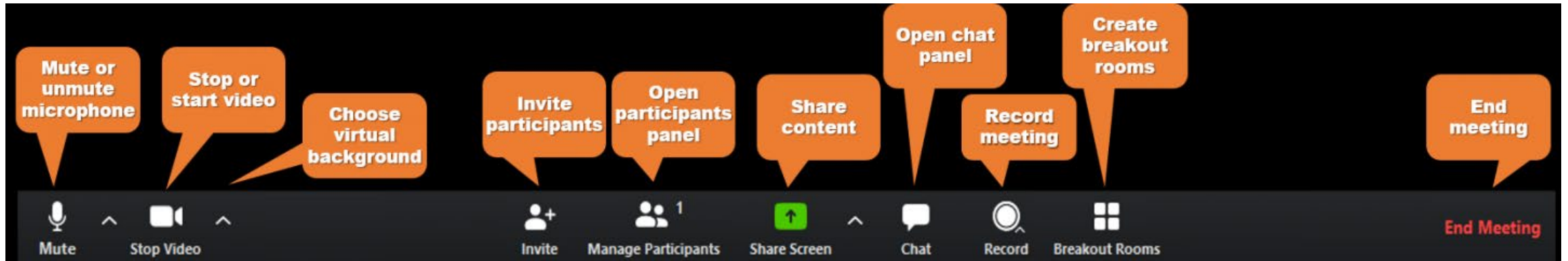
[https://forms.office.com/
r/CvRJAqsTT9](https://forms.office.com/r/CvRJAqsTT9)

Mobility Master Plan

Virtual Public Meeting #1 – May 19, 2021



Video Conference Instructions



- The **meeting menu bar** is on your device's screen and enables attendees to engage through camera, microphone, and written text
- **Please mute** your phone and computer microphones to begin
- Click *Chat* to **access chat box** during the meeting
- At any time during the meeting, you may **type a question or comment** in the chat box
- At set times, the project team will invite you to **unmute your mic to ask a question or make a comment.**



Project Background and Information

Mobility Master Plan
Public Meeting #1



Meeting Agenda



Provide
Information
on the
Temple
Mobility
Master Plan



Presentation
and
Engagement



Next Steps
and Q+A



Purpose of the Public Meeting (we are here to listen!)



Provide
information
about the
MMP



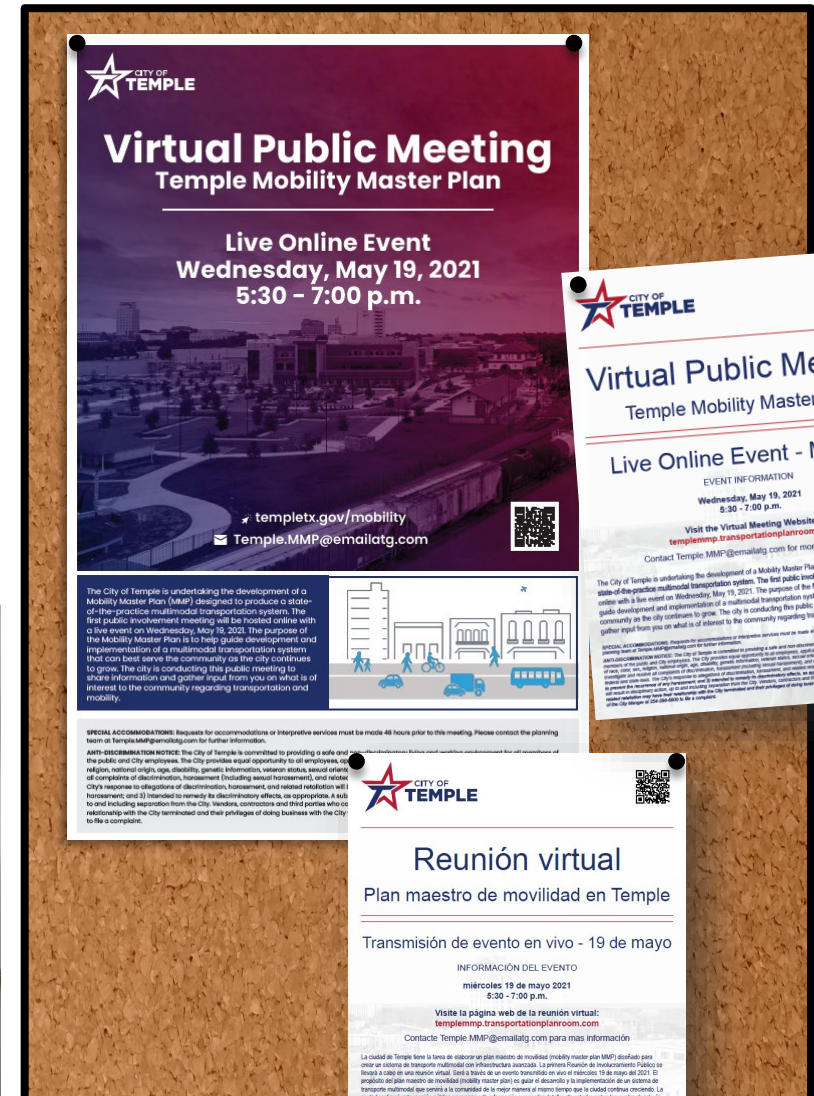
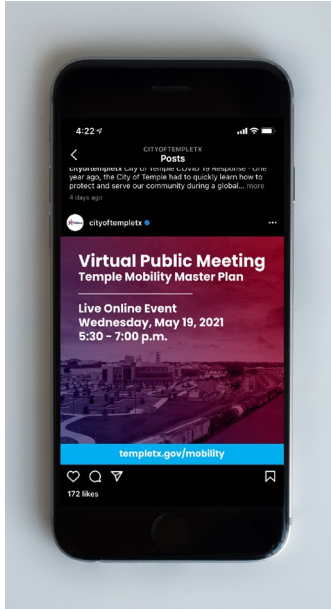
Discuss goals
and
objectives



Gather input
about the
community's
interests

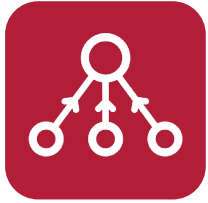


Public Engagement Efforts



What is a Mobility Master Plan?

"A strategic plan to improve the movement of people and goods in a community."



Unifying



Community



Strategic



Progressive



Multimodal Transportation Plan



Active Transportation Plan



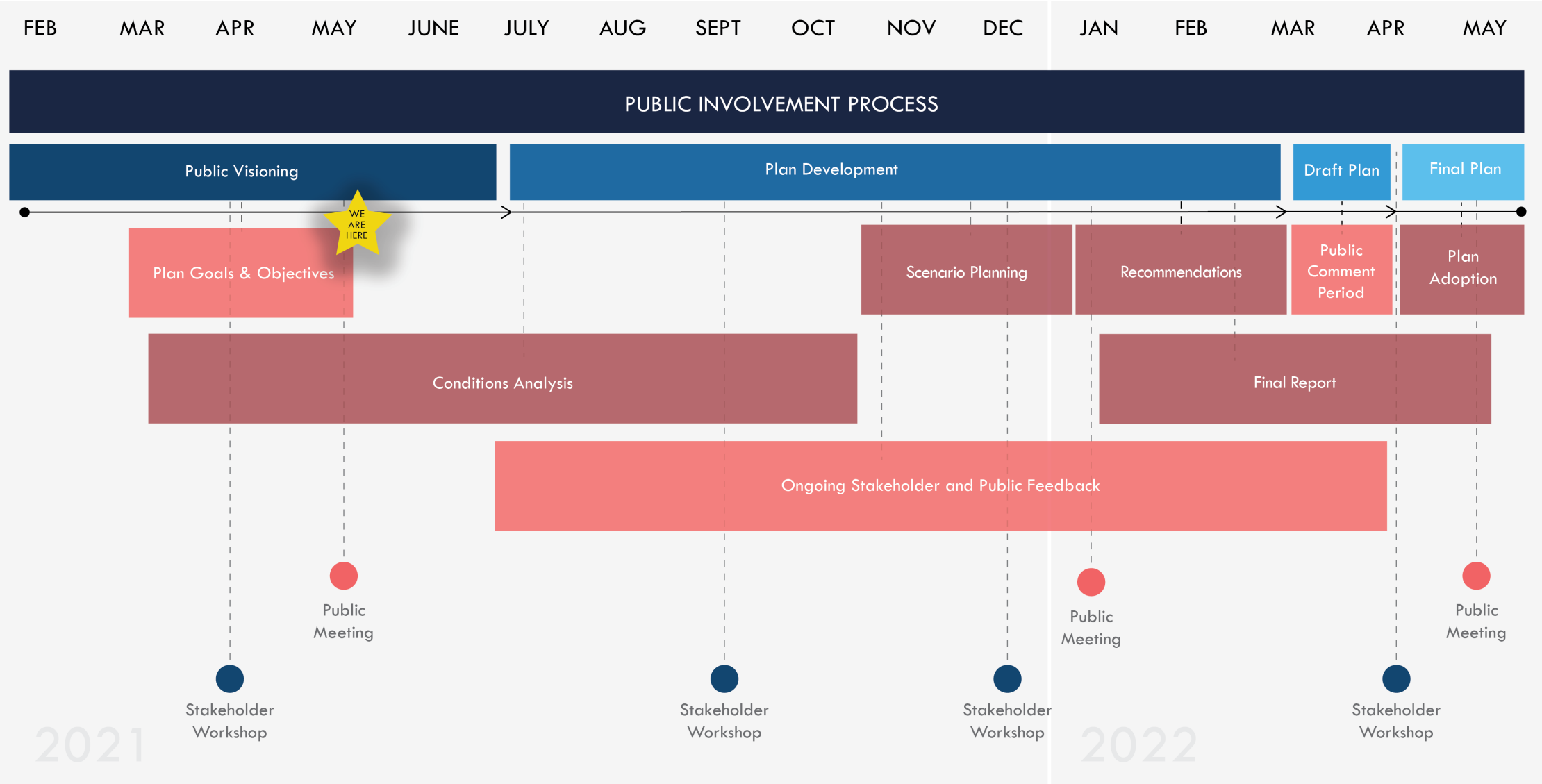
Conceptual Transit Plan



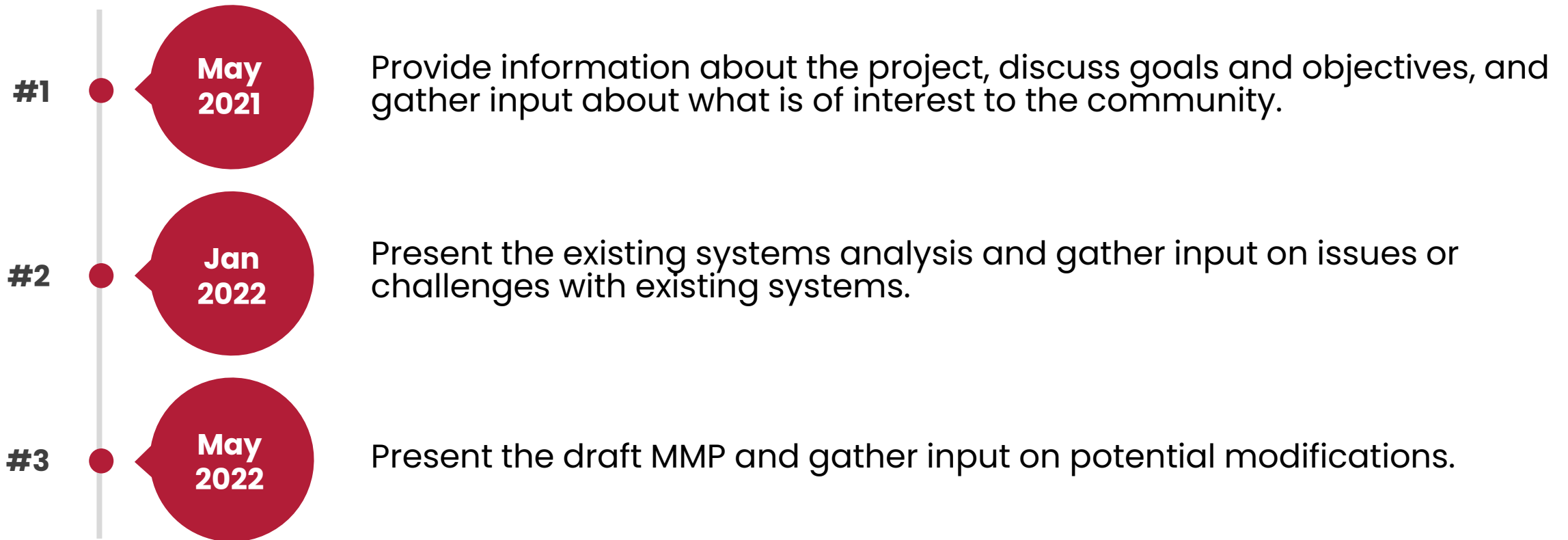
Capital Improvement Plan and Implementation



Timeline



Public Meeting Schedule

- 
- A vertical timeline diagram with a grey line and three red circular markers. Each marker is connected to a red speech bubble containing a date. To the right of each date is a description of the meeting's purpose.
- #1** **May 2021** Provide information about the project, discuss goals and objectives, and gather input about what is of interest to the community.
 - #2** **Jan 2022** Present the existing systems analysis and gather input on issues or challenges with existing systems.
 - #3** **May 2022** Present the draft MMP and gather input on potential modifications.



Stakeholders

Invited Agencies				
Area Agency on Aging	Eight Street Baptist Church	HOCTIL	Parks Board	Temple College
Baylor Scott & White Hospital	Families in Crisis	Holy Trinity Catholic High School	PFG Performance Food Group	Temple Economic Development Corporation
Bell County Human Services	Family Promise	Impact Temple Church	Priority Charter Schools	Temple ISD
Bell County Office of Emergency Management	Feed my Sheep	Jack Hilliard Distributing	Saint Vincent Depaul	Tour Temple
Belton ISD	Fikes	Kiella Real Estate Group	Salvation Army Shelter	TxDOT Waco District
BNSF Railway Company	Grace Temple Ministries	Love of Christ Food Pantry	St. Luke's Catholic Church	UnIncluded Club
Central Counties Services	Greyhound Bus	Mclane Inc	St. Mary's Catholic Church	United Way
Central Texas Christian Schools (CTCS)	Habitat for Humanity	Midtown Neighborhood Coalition	Taylor's Valley Baptist Church	Vista Community Church
Central Texas Housing Consortium	HEB Retail Service Center	New Day Fellowship Church	Temple Area Builders Association	WalMart Distribution Center
Citizens for Progress	Hill Country Community Action Assn.	Omega Builders	Temple Bible Church	Wayman Chapel AME Church
Creeks at Deerfield HOA	Hill Country Transit District	Our Lady of Guadalupe	Temple Chamber of Commerce	Wilsonart International
Crestview Neighborhood Coalition	HOA Contact	Our Lady of the Angels Maternity Shelter	Temple Charter Academy	Workforce Solutions of Central Texas
CTLC Ministries				



What We've Heard So Far

Challenges

- Sit in traffic too long
- Difficulty getting across town
- Transit difficult to use or not available

Needs

- More pedestrian/bike facilities
- Safer pedestrian infrastructure
- Handicap transportation, including accessible sidewalks and vehicles
- More efficient and available transit system



Goals from Previous Plans

Public
Neighborhoods
HealthEconomic
Placemaking
Connectivity
Prosperity
Cohesiveness
Safety
Wellness



Audience Interaction and Feedback

Mobility Master Plan
Public Meeting #1



Audience Interaction and Feedback

Mobility Master Plan
Public Meeting #1

Short Survey

Temple MMP Survey - Public Meeting #1

May 19, 2021

1. What are the primary ways you travel around the City of Temple? (choose up to 3)

☐ Car

☐ Bus/Transit

☐ Walk

☐ Bike

☐ Other

2. What challenges do you experience with transportation in Temple on a daily basis? (Rank high to low by dragging or clicking each option and moving it up or down the list)

Sit in traffic too long

Difficult to get across town

Transit is not available or is difficult to use

Feels unsafe on the roads

Other

3. What do you think are the main barriers to walking and biking? (choose up to three)

☐ Difficult to cross busy roads or intersections

☐ Lack of sidewalks or bike lanes on my route

☐ I don't feel safe or comfortable walking or biking with car traffic

☐ Poor lighting during evening or low light conditions

☐ Other

1. Click the link in the meeting chat box
2. Or visit <https://forms.office.com/r/4yhAuWEfB9>
3. Or scan this QR code with your mobile device



Next Steps and Feedback Opportunities

Mobility Master Plan
Public Meeting #1



Next Steps



Send in your
feedback

Stay engaged!

Public Meeting #2 in
January 2022



Submitting Comments

- **Written comments** may be submitted by email to:
temple.mmp@emailatg.com

- or mailed to:

Alliance Transportation Group
c/o Jim Harvey, AICP
11701 Stonehollow Dr., Ste. 100
Austin, TX 78758

- **An online comment form and printable version** are available at
templetx.gov/mobility
- **An interactive map** with comment function is available online at
templetx.gov/mobility


The image displays two components of the mobility planning process. The top portion is a screenshot of the 'Temple MMP Comment Form - Public Meeting #1'. The form has a dark blue header with the title. Below the header, there are three sections: '1. Name (optional)' with a text input field, '2. Email (optional)' with a text input field, and '3. Comment *' with a larger text input field. Each input field is preceded by a red asterisk and the word 'Required'. The bottom portion of the image shows a screenshot of an interactive map. The map displays a street grid of Temple, Texas, with major roads like I-35 and I-10 highlighted. On the right side of the map, there is a sidebar titled 'Edit' which contains a list of 'Select a template to create features' with options for 'Point layer', 'Line layer', and 'Polygon layer', each with a 'New Feature' button. The map interface includes standard navigation controls like zoom in/out and a scale bar.





Contact Information

Temple.MMP@emailatg.com



- **Richard E. Wilson, P.E., CFM**
Project Manager
City Engineer
rwilson@templetx.gov
(254) 298-5667

- **Jason Deckman**
Project Manager
Senior Transportation Planner
jdeckman@templetx.gov
(254) 298-5668



Questions

Mobility Master Plan
Public Meeting #1



Questions

Mobility Master Plan
Public Meeting #1