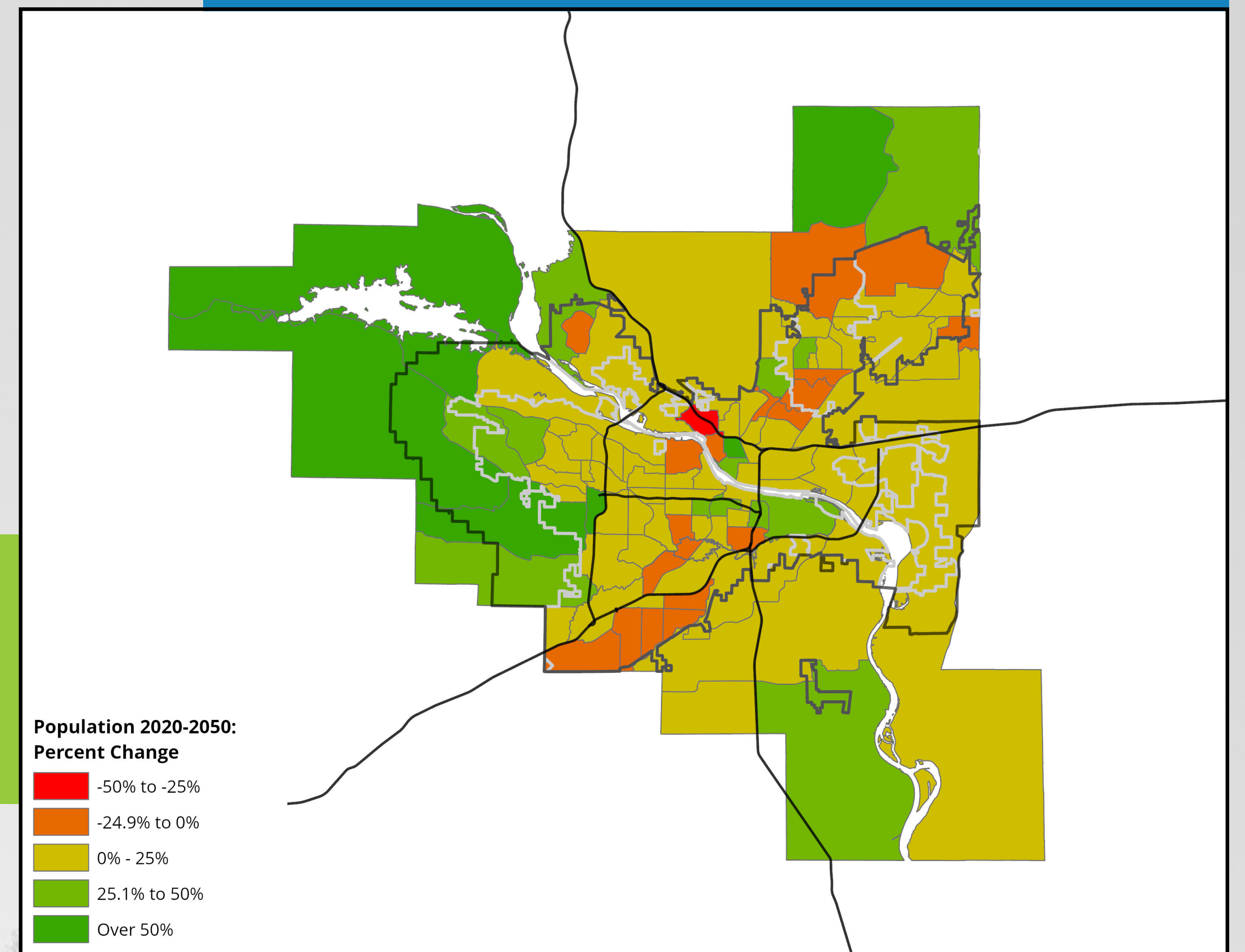


# GROWTH PROJECTION MAPS

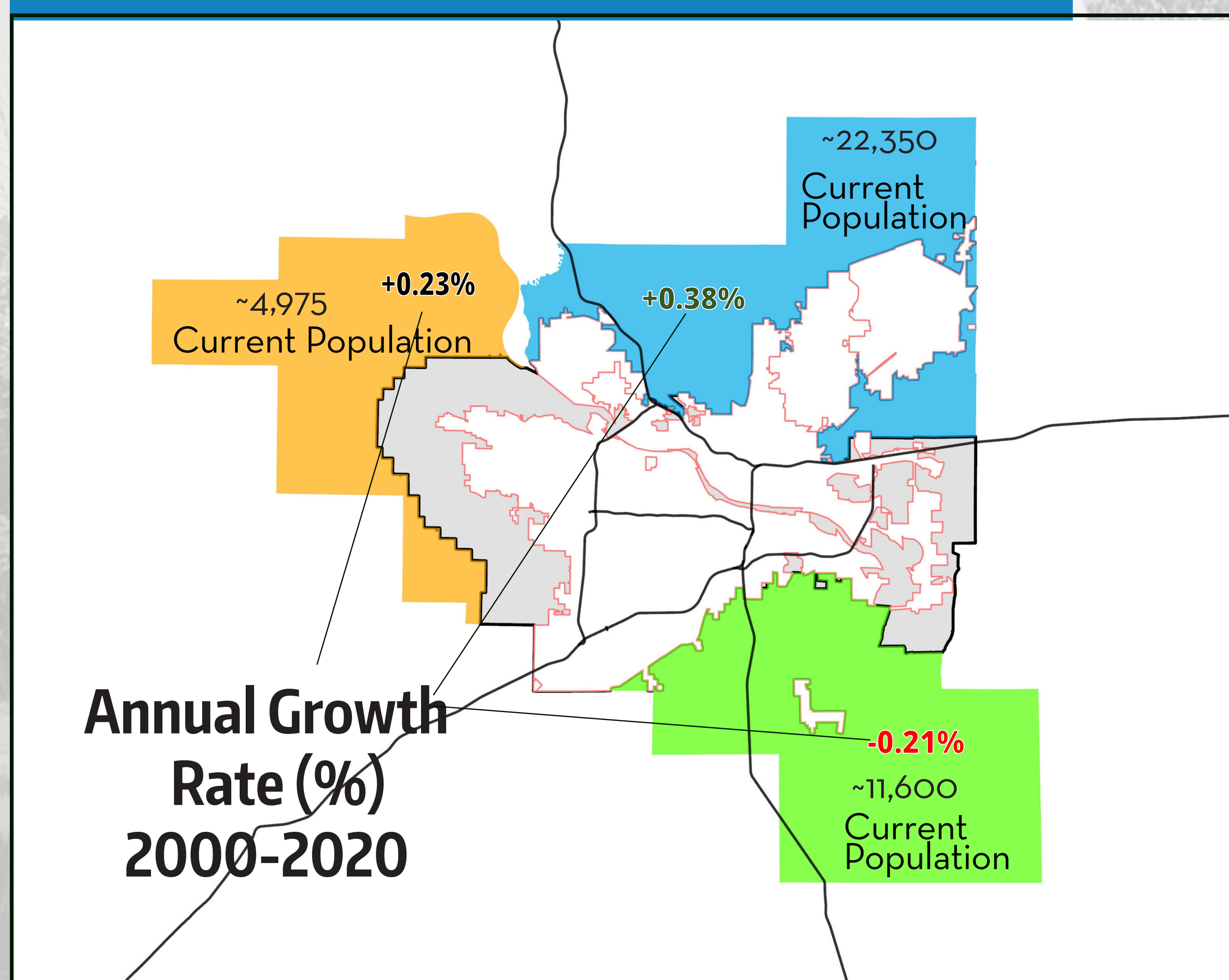
These maps indicate past and projected growth for Pulaski County by Census Tract. Information is based on data received from ESRI, US Census, and Metroplan.

## POPULATION CHANGE ↑ 2020-2050



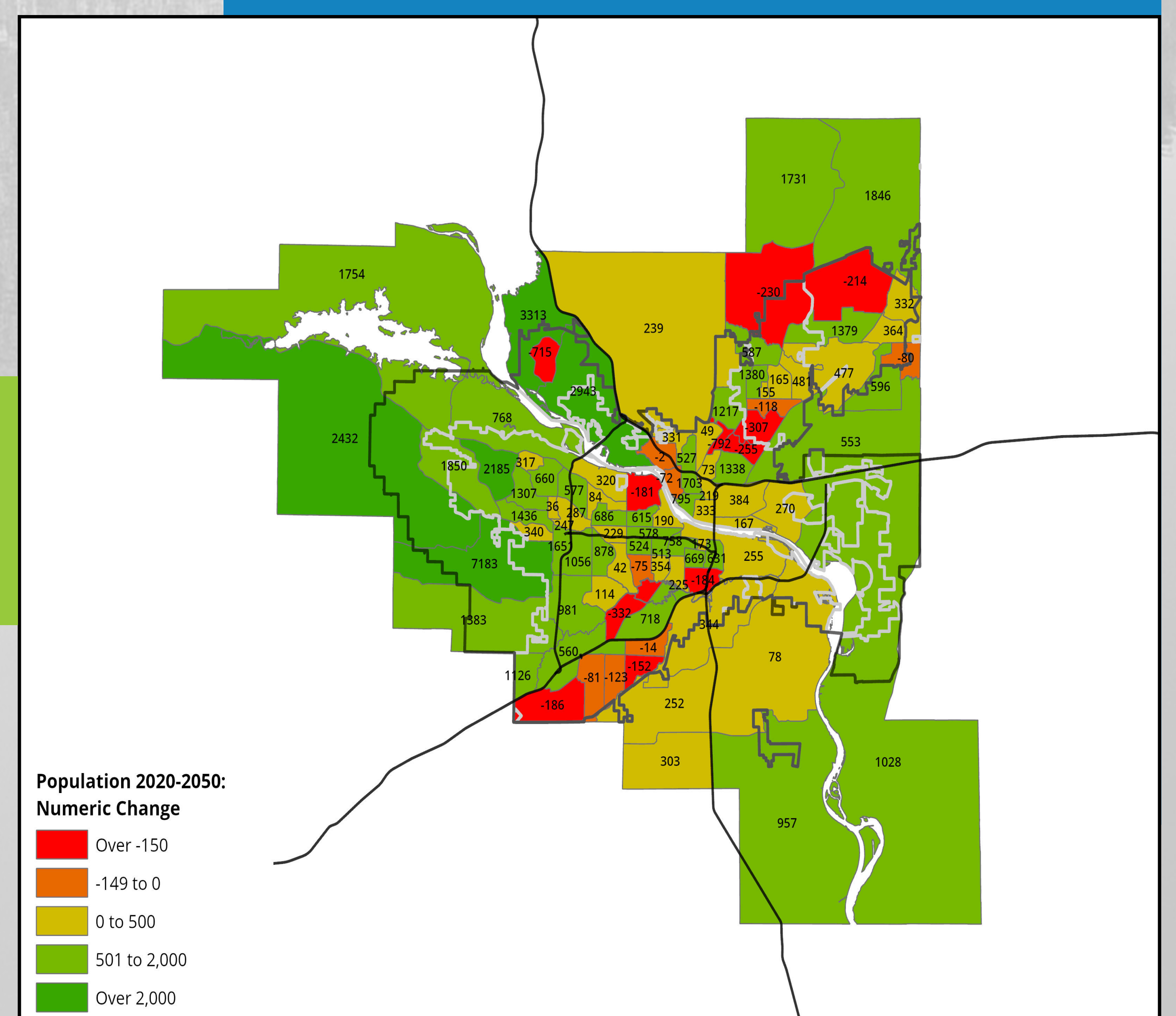
Over the next 20 years growth is projected broadly across most of Pulaski County with unincorporated areas seeing much of the greatest change.

## ANNUAL GROWTH RATE ↑ 2000-2020



The North Pulaski sub area has grown most rapidly over the last 20 years with a 0.38% annual growth rate.

## POPULATION CHANGE ↑ 2020-2050



Areas just west of the Little Rock City Limits are projected to experience the most growth over the next 20 years.